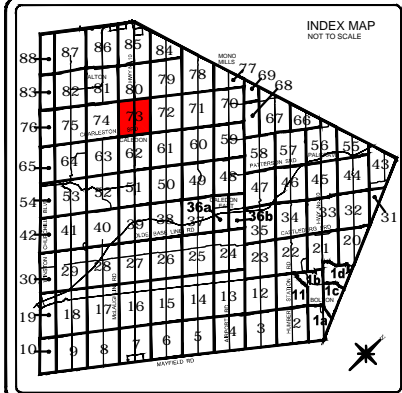
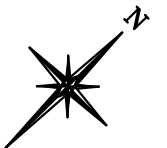
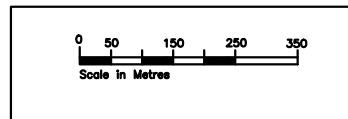


This copy is provided for convenience only. If necessary, the original may be referred to in the office of the Town Clerk.



LEGEND

A2	ZONE SYMBOL
A2-###	ZONE SYMBOL NOTE: Number suffixes represent Exceptions which can be looked up in the Exceptions section of the By-law.
	ZONE BOUNDARY
	STRUCTURAL ENVELOPE MAP

	NIAGARA ESCARPMENT DEVELOPMENT CONTROL AREA Lands lying within the Development Control area pursuant to the Niagara Planning and Development Act are subject to permit requirements under Ontario Regulations 685/80, as amended.
	OAK RIDGES MORAINÉ CONSERVATION PLAN AREA BOUNDARY
WELLHEAD PROTECTION AREA BOUNDARY	
	WP-2
	WP-5
	WP-10
	WP-25
Zone Maps amended to indicate the 2, 5, 10 and 25 year Wellhead Protection Areas.	

For applicable zoning see By-law 87-250, as amended.

BY-LAW 2006-50
ZONE MAP 73
SCHEDULE "A"



Date: April 3, 2006 Revised: October 20, 2011
 Provided By: D.S. Checked By: S.M.
 File: Zone Maps 2006-50 and 2007-42