







# SCHEDULE B-1

(A SUB SCHEDULE TO SCHEDULE "B")

SNELL'S HOLLOW SECONDARY PLAN - LAND USE PLAN

## LEGEND

-  ENVIRONMENTAL POLICY AREA
-  LOW DENSITY RESIDENTIAL
-  SECONDARY PLAN BOUNDARY
-  OPEN SPACE BUFFER
-  MUNICIPAL BOUNDARY
-  PROPOSED HWY 410 CORRIDOR
-  REGIONAL ROADS
-  LOCAL ROADS
-  MINOR COLLECTOR ROAD (CONCEPTUAL)
-  TRAIL
-  GATEWAY
-  POTENTIAL FUTURE INTERCHANGE

NOTE:  
This Schedule represents the consolidated Official Plan Schedule, as of December 31, 2008.  
If necessary, reference should be made to the Town of Caledon Planning & Development Department or the Town Clerk for confirmation of current Minister approved policies.  
Base Data Source: Town of Caledon

### SCALE IN METRES

